

FY03-08 CAPITAL IMPROVEMENT PROJECT

TITLE:

18TH AVENUE PARK IMPROVEMENTS

LOCATION:

2902 NORTH 32ND STREET

RESPONSIBLE DEPARTMENT:

PARKS

DESCRIPTION:

THIS PROJECT PROVIDES FOR THE PURCHASE AND INSTALLATION OF BOLLARDS IN DESIGNATED AREAS THROUGHOUT THE 18TH AVENUE PARK. THESE BOLLARDS ARE NEEDED TO ENSURE SAFETY AND FOR VEHICLE CONTROL. THE PROJECT ALSO PROVIDES FOR EROSION CONTROL, CLEANUP, AND RESTORATION OF THIS AREA. AREAS OF 18TH AVENUE PARK HAVE BEEN ERODING AND ARE CAUSING POSSIBLE SAFETY ISSUES.

FUNDING SOURCE:

COMMUNITY DEVELOPMENT BLOCK GRANT

INDEX CODE:

GPR1XQ572071

<u>FY03</u>	<u>FY04</u>	<u>FY05</u>	<u>FY06</u>	<u>FY07</u>	<u>FY08</u>	<u>TOTAL</u>
\$31,000						\$31,000

MAP LOCATION:



FY03-08 CAPITAL IMPROVEMENT PROJECT

TITLE:

PERRY HARVEY PARK IMPROVEMENTS

LOCATION:

1201 NORTH ORANGE AVENUE

RESPONSIBLE DEPARTMENT:

PARKS

DESCRIPTION:

THIS PROJECT PROVIDES FOR THE INSTALLATION OF AN IRRIGATION SYSTEM THROUGHOUT PERRY HARVEY PARK. THE IRRIGATION SYSTEM WILL BE CONTROLLED BY A CENTRAL COMPUTER WHICH COMMUNICATES WITH FIELD UNITS NECESSARY TO OPERATE THE VARIOUS IRRIGATION ZONES THROUGHOUT THE PARK. THIS SYSTEM HAS BEEN VERY VALUABLE IN OTHER PARKS DURING THE RECENT DROUGHT AS IT ALLOWS ONLY THE NECESSARY AMOUNT OF WATER TO KEEP PLANTS AND TREES ALIVE.

FUNDING SOURCE:

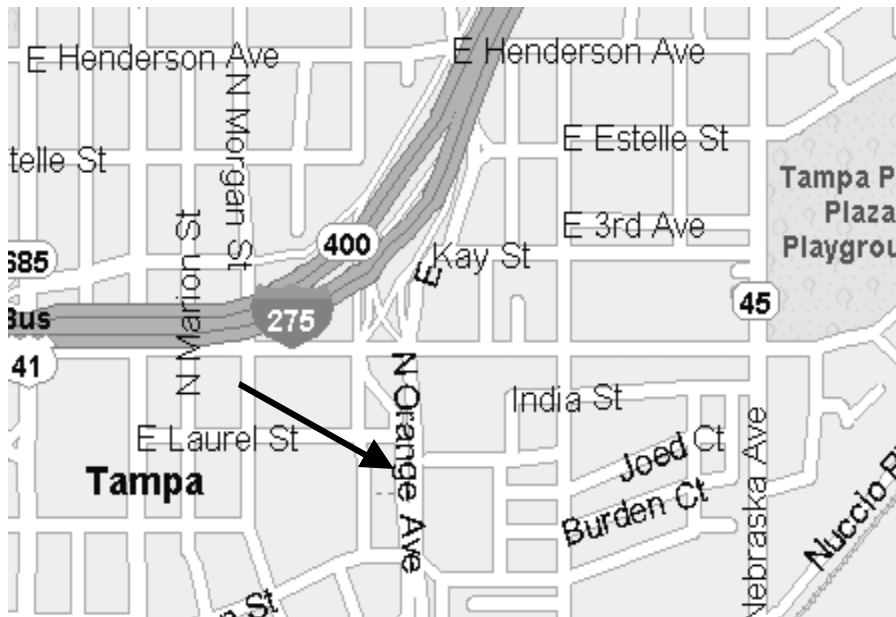
COMMUNITY DEVELOPMENT BLOCK GRANT

INDEX CODE:

GPR1XQ572081

<u>FY03</u>	<u>FY04</u>	<u>FY05</u>	<u>FY06</u>	<u>FY07</u>	<u>FY08</u>	<u>TOTAL</u>
\$80,000						\$80,000

MAP LOCATION:



FY03-08 CAPITAL IMPROVEMENT PROJECT

TITLE:

ANCILLARY AND PLAYGROUND EQUIPMENT

LOCATION:

VARIOUS - SEE BELOW

RESPONSIBLE DEPARTMENT:

PARKS

DESCRIPTION:

THIS PROJECT PROVIDES FOR INSTALLING RUBBERIZED "FALL SURFACES" AT CITY PARKS AND PLAYGROUNDS. THE PARKS DEPARTMENT WANTS TO PLACE "FALL SURFACES" UNDER AS MANY OF THE CITY'S PLAY UNITS AS POSSIBLE IN ORDER TO PROVIDE ADDED SAFETY TO CHILDREN.

FUNDING SOURCE:

COMMUNITY DEVELOPMENT BLOCK GRANT

INDEX CODE:

GPR1XQ572149

<u>FY03</u>	<u>FY04</u>	<u>FY05</u>	<u>FY06</u>	<u>FY07</u>	<u>FY08</u>	<u>TOTAL</u>
\$100,000						\$100,000

LOCATIONS UNDER CONSIDERATION INCLUDE:

COPELAND PARK - 11001 NORTH 15TH STREET
ROWLETT PARK - 2401 EAST YUKON STREET
REY PARK - 2301 NORTH HOWARD AVENUE
JULIAN B. LANE (RIVERFRONT) PARK - 1001 NORTH BOULEVARD
RIVERVIEW TERRACE PLAYGROUND - 7700 NORTH FLORIDA AVENUE

FY03-08 CAPITAL IMPROVEMENT PROJECT

TITLE:

MORGAN STREET PARK IMPROVEMENTS

LOCATION:

2105 NORTH MORGAN STREET

RESPONSIBLE DEPARTMENT:

PARKS

DESCRIPTION:

THIS PROJECT PROVIDES FOR THE PURCHASE AND INSTALLATION OF BOLLARDS IN DESIGNATED AREAS AROUND MORGAN STREET PARK TO SECURE THE PARK FROM VEHICULAR TRAFFIC. THIS WILL PROVIDE A SAFE AND SECURE ENVIRONMENT FOR THE PATRONS OF THE PARK. THIS PROJECT ALSO PROVIDES FOR A "FALL SURFACE" TO BE PLACED UNDER THE PLAY UNITS AT MORGAN STREET PARK.

FUNDING SOURCE:

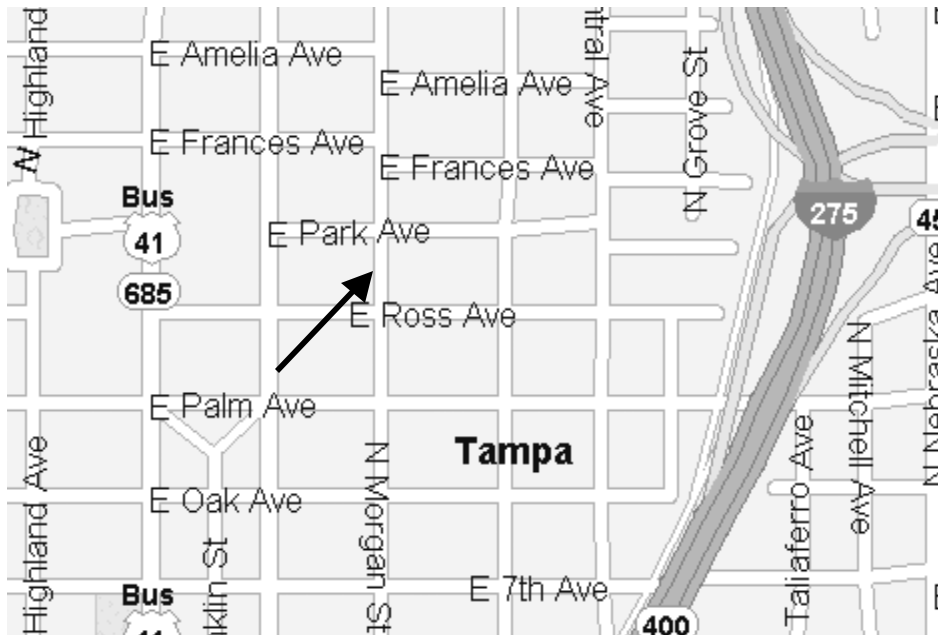
COMMUNITY DEVELOPMENT BLOCK GRANT

INDEX CODE:

GPR1XQ572150

<u>FY03</u>	<u>FY04</u>	<u>FY05</u>	<u>FY06</u>	<u>FY07</u>	<u>FY08</u>	<u>TOTAL</u>
\$23,000						\$23,000

MAP LOCATION:



FY03-08 CAPITAL IMPROVEMENT PROJECT

TITLE:

GEORGE BARTHOLOMEW PLAYGROUND IMPROVEMENTS

LOCATION:

8008 12TH STREET

RESPONSIBLE DEPARTMENT:

PARKS

DESCRIPTION:

THIS PROJECT PROVIDES FOR THE RESURFACING OF THE PARKING LOT AT THE GEORGE BARTHOLOMEW (NORTH TAMPA) PLAYGROUND. THE PARKING LOT HAS MANY HOLES AND THE GENERAL APPEARANCE OF THE LOT IS BELOW CITY OF TAMPA AND PARKS DEPARTMENT STANDARDS. GRADING OF THE AREA AROUND THE PLAY UNIT WILL ALSO BE ACCOMPLISHED. A "FALL SURFACE" IS BEING REQUESTED TO BE PLACED UNDER AN EXISTING PLAY UNIT.

FUNDING SOURCE:

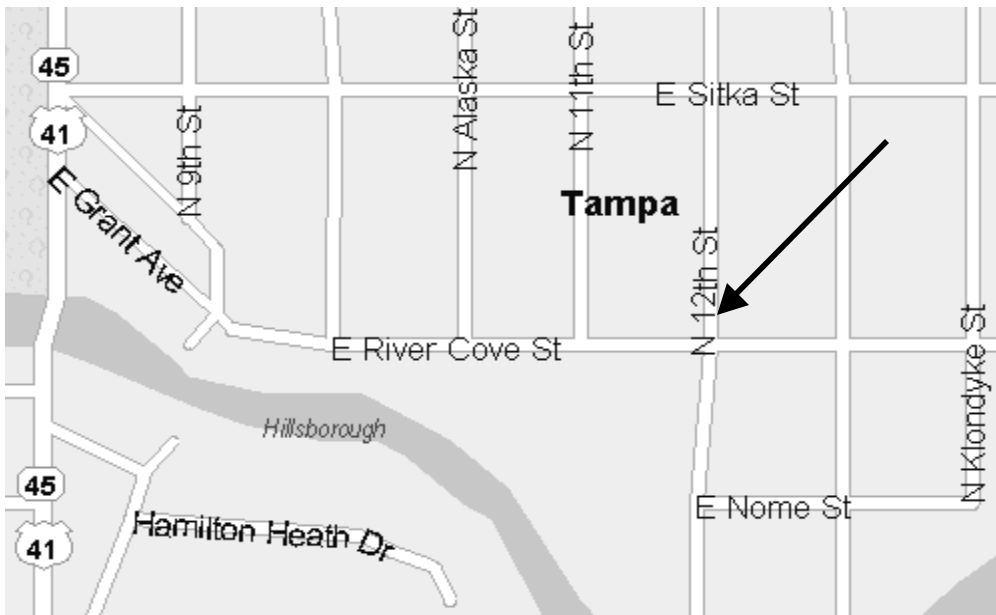
COMMUNITY DEVELOPMENT BLOCK GRANT

INDEX CODE:

GPR1XQ572151

<u>FY03</u>	<u>FY04</u>	<u>FY05</u>	<u>FY06</u>	<u>FY07</u>	<u>FY08</u>	<u>TOTAL</u>
\$27,500						\$27,500

MAP LOCATION:



FY03-08 CAPITAL IMPROVEMENT PROJECT

TITLE:

FAIR OAKS PARK IMPROVEMENTS

LOCATION:

5019 34TH STREET

RESPONSIBLE DEPARTMENT:

PARKS

DESCRIPTION:

THIS PROJECT PROVIDES FOR THE REPAVING OF DETERIORATING PARKING LOTS AND SIDEWALKS.

FUNDING SOURCE:

COMMUNITY DEVELOPMENT BLOCK GRANT

INDEX CODE:

GPR1XQ572152

<u>FY03</u>	<u>FY04</u>	<u>FY05</u>	<u>FY06</u>	<u>FY07</u>	<u>FY08</u>	<u>TOTAL</u>
\$8,000						\$8,000

MAP LOCATION:



FY03-08 CAPITAL IMPROVEMENT PROJECT

TITLE:

WEST PINES PARK IMPROVEMENTS

LOCATION:

700 NORTH ARMENIA AVENUE

RESPONSIBLE DEPARTMENT:

PARKS

DESCRIPTION:

THIS PROJECT PROVIDES FOR THE INSTALLATION OF A “FALL SURFACE” BELOW THE PLAY UNIT. THE “FALL SURFACE” WILL PROVIDE ADDED SAFETY FOR CHILDREN.

FUNDING SOURCE:

COMMUNITY DEVELOPMENT BLOCK GRANT

INDEX CODE:

GPR1XQ572153

<u>FY03</u>	<u>FY04</u>	<u>FY05</u>	<u>FY06</u>	<u>FY07</u>	<u>FY08</u>	<u>TOTAL</u>
\$20,000						\$20,000

MAP LOCATION:

