

ADDENDUM A-I

General Overview of Lighting In Southeast Seminole Heights

S.Simons

January 6, 2003

- All lighting in Southeast Seminole Heights is of such low wattage that even in areas where there are sufficient lamps, there is not sufficient light.
- In general the lighting is extremely inconsistent, appearing to be installed as requested, rather than by a plan. Some areas are served only by lights which have been turned on by the property owner, and some areas are completely dark.
- There are a minimum of 12 lights which are completely dead or flicker on only occasionally. While it is dark in the areas where these lights are out, we *did not count them as dark areas.*
- It is very apparent that many of the crime "hot spots" have benefitted greatly, and perhaps even came to be, because of a lack of lighting
- This overview was compiled as a result of a street by street survey, stopping on each street to turn off the car lights and see what it looks like if you were walking and not aided by auto headlights..
- DARK, usually means *no lights on poles;*
- VERY DARK means none or very few lights down the entire street.
- This does not include Hillsborough, Nebraska, Osborne or MLK, which have lights, although they appear dark, as the lights are not particularly bright,

This first group is East West Streets, from Nebraska East to 15h, Hillsborough to MLK

Location	Condition
Giddens- middle of 12 block	Dark, no lamps
Giddens & 15 th	Very high drug area, lighting very poor and what is there is shaded by trees VERY DARK!
Frierson & 9 th	Dark
Frierson 14 th street	Dark around #1420
McBerry	Dark around #920
Mc Berry 1200 Block	First half of block is dark
Conover	Very Dark, has a single lamp!
Wilder	Only two lamps from 13 th to 15 th

ADDENDUM A-II

Ellicot middle of 11 th	Very Dark
Ellicot 12 th & 13 th	Very Dark
New Orleans	Dark around #1106
Louisiana 900 Block	Middle of Block, very dark
Louisiana 1200 Block	Very Dark
Louisiana 13 th & 14 th	Both blocks have few lights, Very Dark
Curtis 10 th	Beginning of block around #1008
Curtis 1300 Block	Dark around the corners and down the street
Curtis @ Nebraska	Very Dark and is high prostitution area
Palifax 12 th & 13 th Blocks	Two lights only!! Very Dark
Cayuga @ 10 th West Side	Very Dark
Cayuga 12 th & 14 th Blocks	Very Dark
Emma From Nebraska - 10 th	Very Dark to middle of 10 th block
Emma 1200 Block	Very Dark
Chelsea @ 10 th West Side	Very Dark
Chelsea @13 th	Very Dark
Genesee Between 10 th & 12 th	Very Dark
North Bay	Dark near #1007
Ida @ 13 th	Very Dark
Ida in 1400 Block	Very Dark

This second group is North South Streets, (not already covered by above) from Nebraska East to 15h, Hillsborough to MLK

Location	Condition
9th	Dark from Osborne to the North

ADDENDUM A-III

11th	Dark starting <i>second</i> block from Osborne to North
12 th Between Louisiana & New Orleans	Very Dark
13th	Poor lighting off and on, very inconsistent
14 th	Dark around #4900
Olney	Olney is generally dark the entire way
Downing	Very Dark around #4200
Downing	Downing is dark in general, lights are in trees

This third group is East West Streets, from Nebraska West to Talifero, Hillsborough to MLK. It is one block wide (800 block)

Location	Condition
New Orleans	1 light whole block. Very Dark!
Curtis @ East End	Very Dark
Cayuga	½ has lights ½ does not
Emma	Very Dark
Chelsea	½ has lights, ½ does not
North Bay	Very Dark

ADDENDUM A-IV

LIGHTS OUT

POLE NUMBER
25496-42841
25570-42989
25681-42644
25580-42676
25449-42783
25569-42796
25688-42953
25647-42928
25665-42846
25614-42696
25384-42647*
25397-42711

**Number partially covered, this is educated guess.*

ADDENDUM B-I
CDBG RFP
Entitlement 28
Fatherhood Assistance Lifestyles & Legal Services
Outreach Program
10-01-2002 through 09-30-2003

- I. A. Project Title : Domestic Violence Prevention outreach using Responsible Fatherhood Programs.
B. Name of Organization: Pilgrims Rest. M. B. Church's Brotherhood outreach
C. Business Address: 4202 W. Nassau Street, Tampa Fl. 33607
D. Business status: Not for Profit
E. Contact Person: Jimmie L. Gray Phone: 813-253-0527 e-mail : BayGray@juno.com

Descriptive Information attached.

Justification to support proposed funding level.
Staffing requirements:
Census tract to be served Tract 1 to 60
Past performance in meeting community development needs attached.

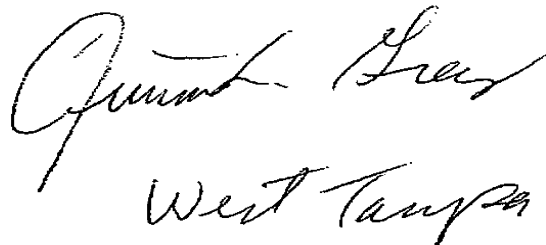
PROJECT IMPACT

Census tracts served 1 to 60
Number of clients to be served are estimated to be 10 per month from above census tracts
Benefits to be obtained from the proposed project. Are attached.

TIME TABLE

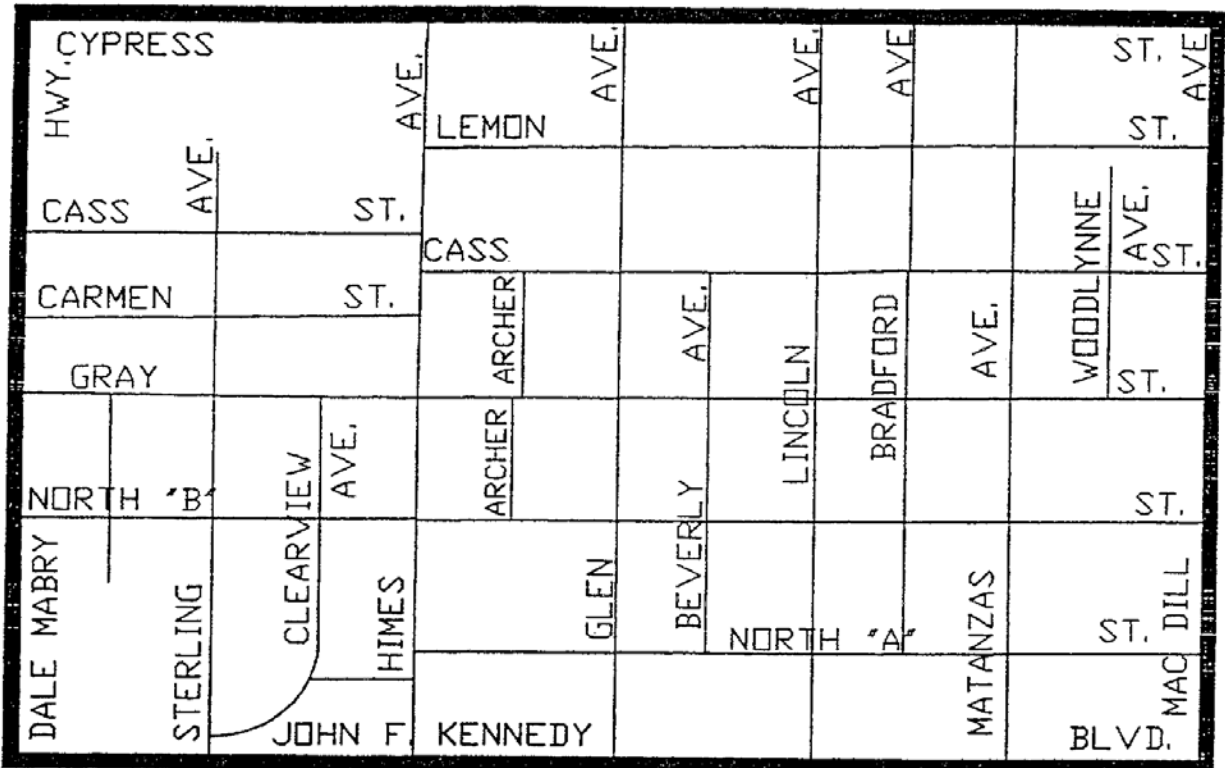
Project has already started as of December 2001. Proposed funds would be used from 10/01/2002 to 09/30/2003

BUDGET IS ATTACHED : Request For \$35,000 Grant


West Tampa

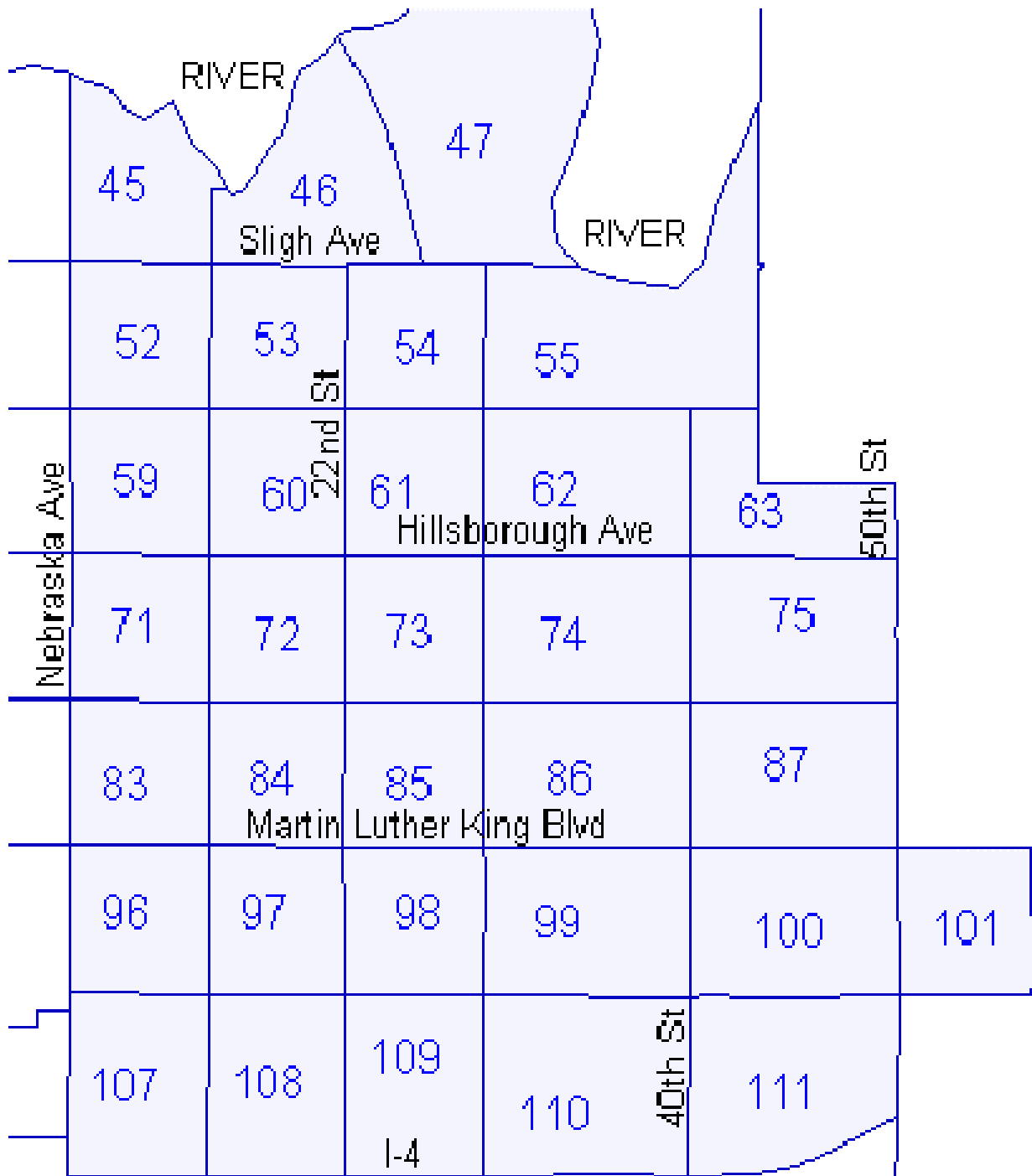
ADDENDUM B-II

OAKFORD PARK



NOTES
IT IS INTENDED THAT THE ACCURACY OF THIS MAP COMPLY WITH ALL NATIONAL MAP ACCURACY STANDARDS. HOWEVER, THE CITY MAKES NO WARRANTY, EXPRESS OR IMPLIED, AS TO THE ACCURACY OF THE DETAILS SHOWN ON THIS MAP OR OF THE REPRODUCTION THEREOF.
ORIGINAL MAPS ARE THE PROPERTY OF THE CITY OF TAMPA AND ARE NOT FOR REPRODUCTION IN PART OR ENTIRETY IN ANY FORM BY OTHERS UNLESS SPECIFICALLY AUTHORIZED BY THE CITY.

ADDENDUM C-I



ADDENDUM C-II

