





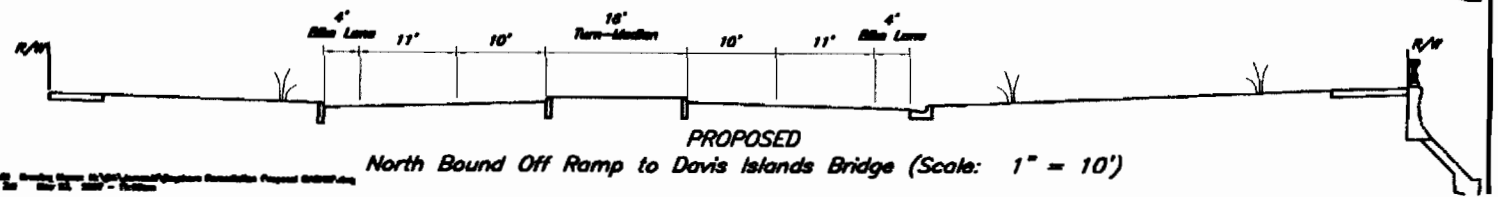
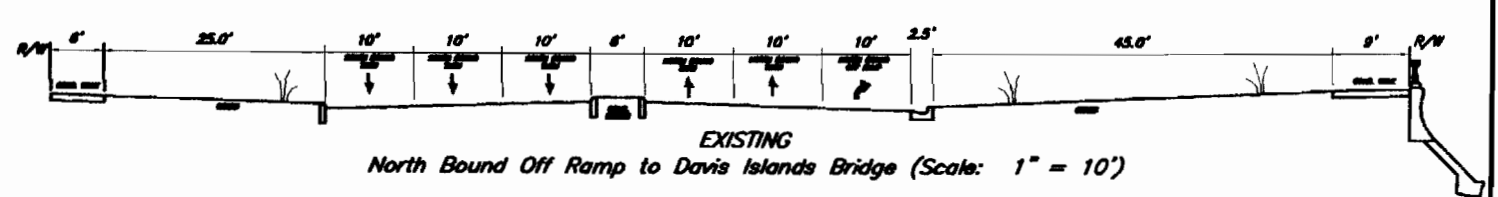
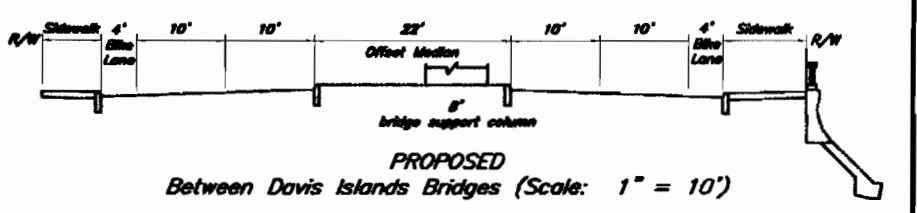
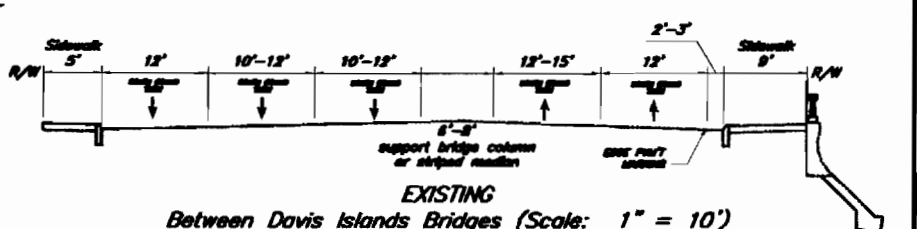
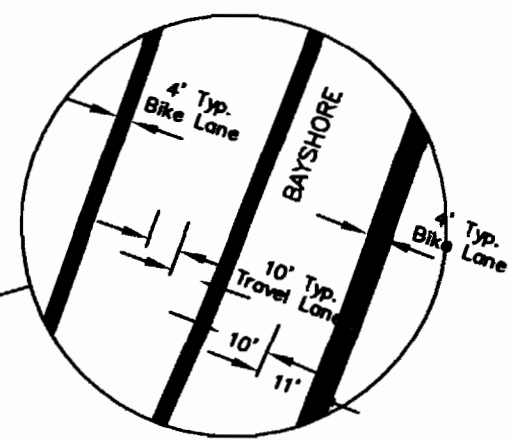
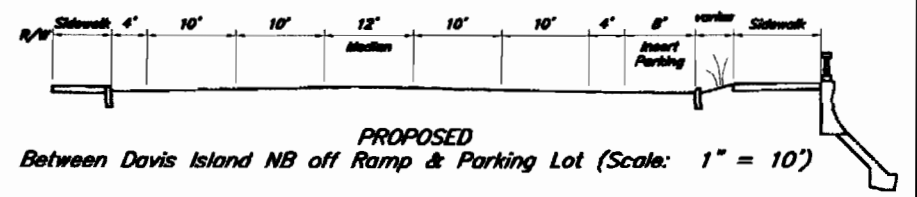
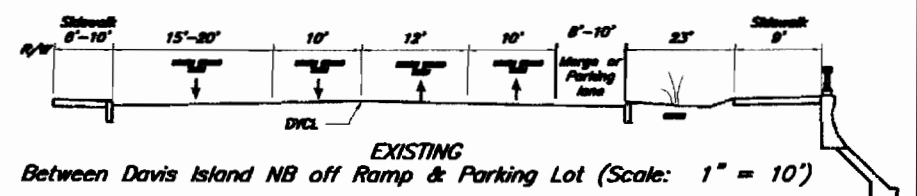
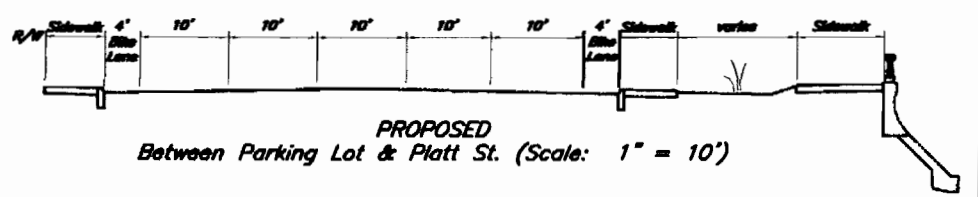
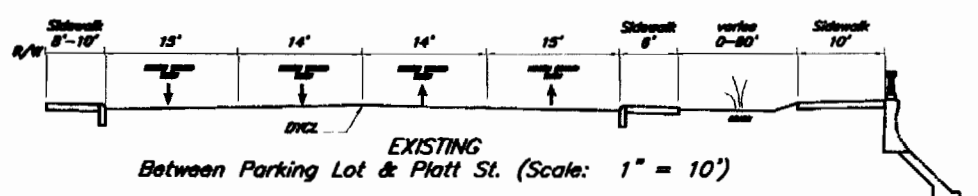
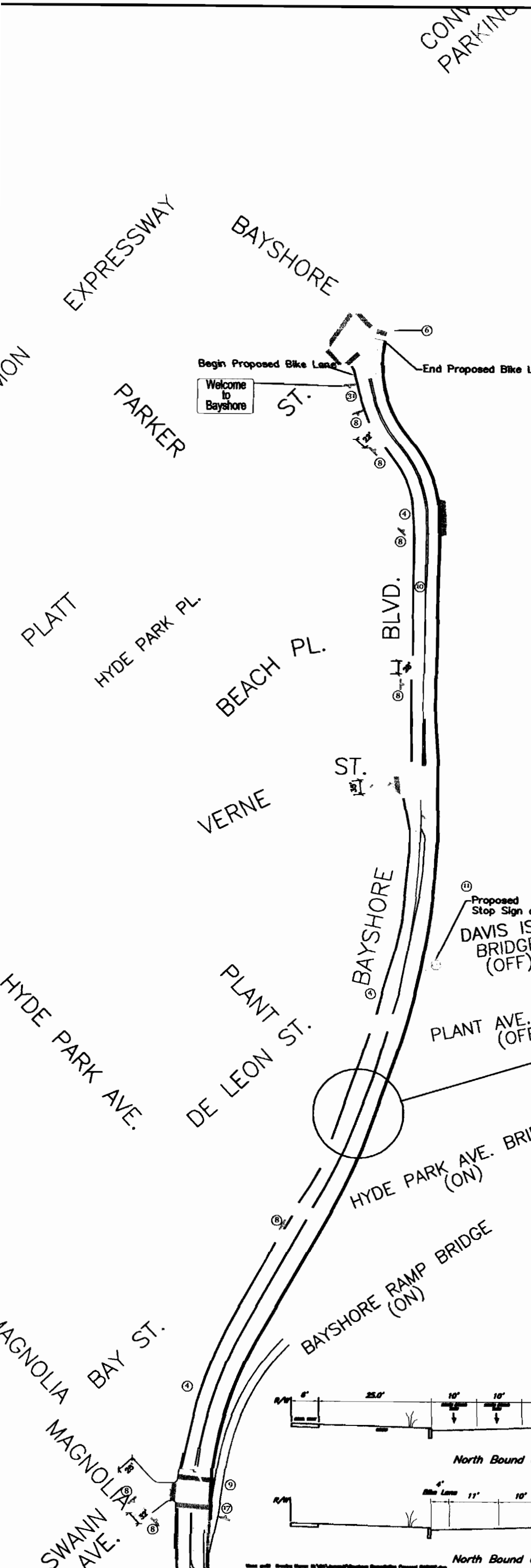


LEGEND

-  Bike Lane (New or Existing)
-  New Pavement Markings/Signage
-  New Traffic Signal/Modification
-  New Sidewalk
-  Curb/Median Modification
-  Bayshore Task Force Recommendation Item #



BAY

MAGNOLIA
SWANN AVE.
BREVARD BLVD.

SWANN
FIELDING AVE. AVE.
INMAN

SOUTH
BOULEVARD
BAYSHORE

EDISON
DELAWARE
AVE.

NEWPORT

WILLOW







ORLEANS

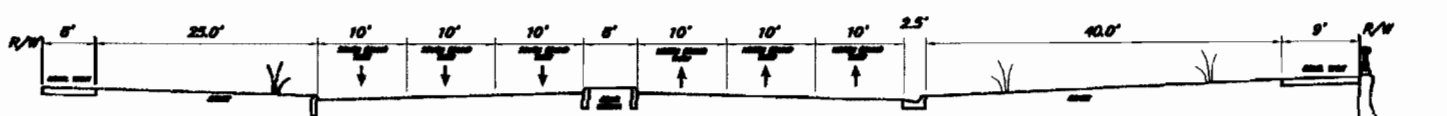
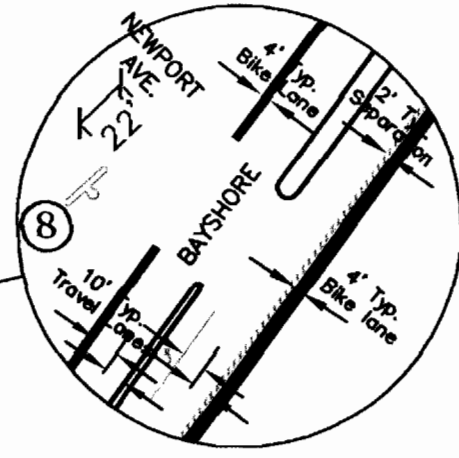
WATROUS
AVE.



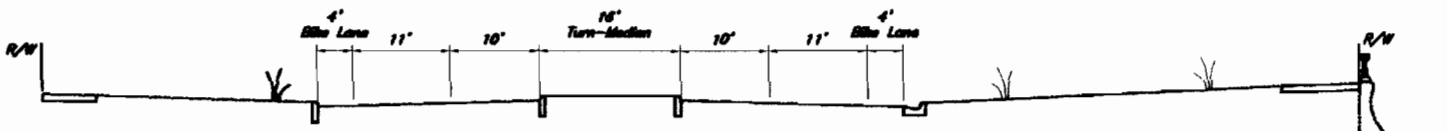
Improved Signage to Davis Islands/T.G.H.

LEGEND

-  Bike Lane (New or Existing)
-  New Pavement Markings/Signage
-  New Traffic Signal/Modification
-  New Sidewalk
-  Curb/Median Modification
-  Bayshore Task Force Recommendation Item #



EXISTING
Between Rome Ave. & North Bound Off Ramp to Davis Islands Bridge (Scale: 1" = 10')



PROPOSED
Between Rome Ave. & North Bound Off Ramp to Davis Islands Bridge (Scale: 1" = 10')

DATE: 10/15/10, PROJECT NO.: 10-100, DRAWING NO.: 10-100-100, PROJECT: 10-100-100

HARRISON
 WATROUS OREGON
 DAKOTA
 RICHARDSON
 ROME
 HILLS AVE.
 GUNBY
 PL.
 AVE.

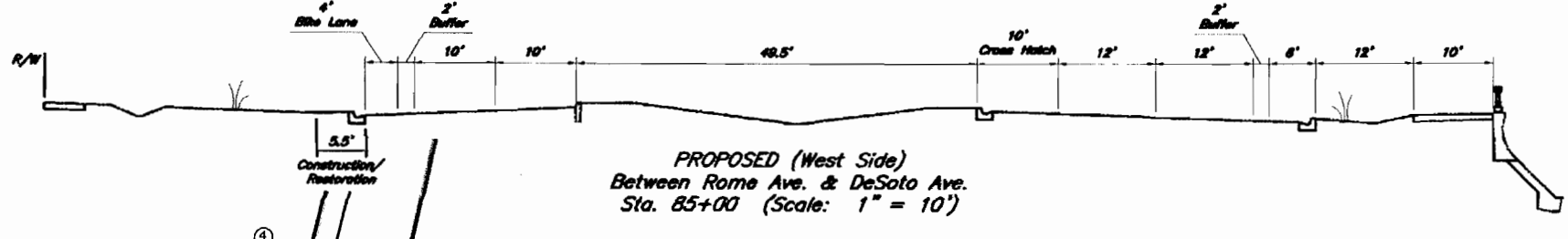
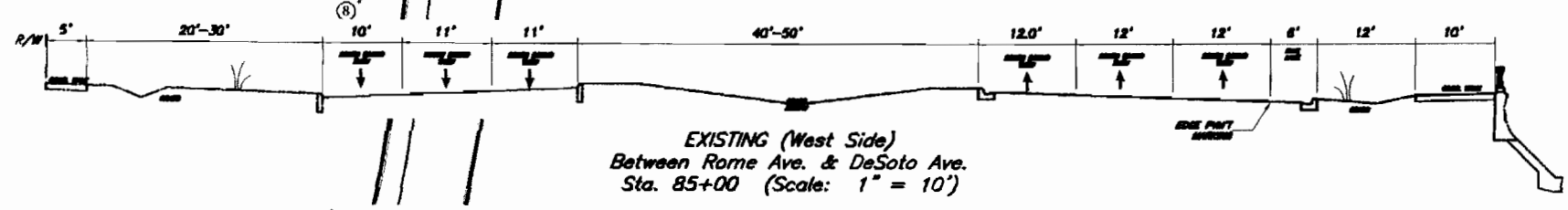


LEGEND

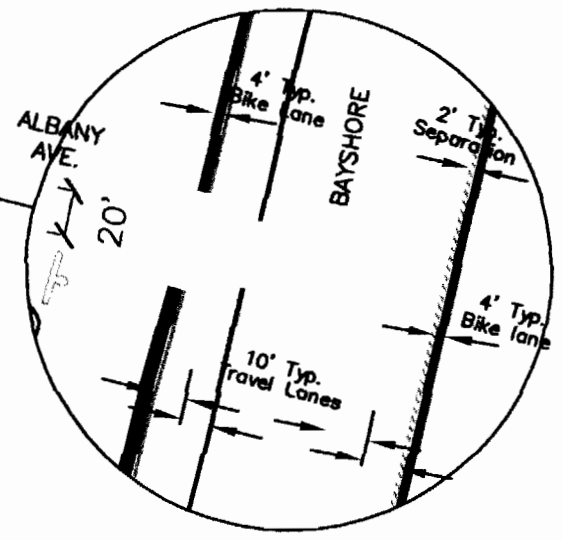
- Bike Lane (New or Existing)
- New Pavement Markings/Signage
- New Traffic Signal/Modification
- New Sidewalk
- Curb/Median Modification
- Bayshore Task Force Recommendation Item #

18 Study Alternatives of Rome Ave. and Bayshore Blvd.

End Existing Bike Lane



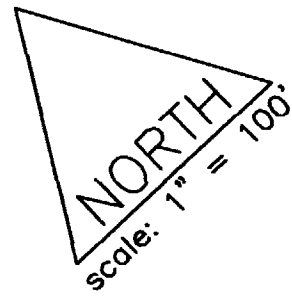
RICHARDSON
 ALBANY AVE.



NANCE AVE.


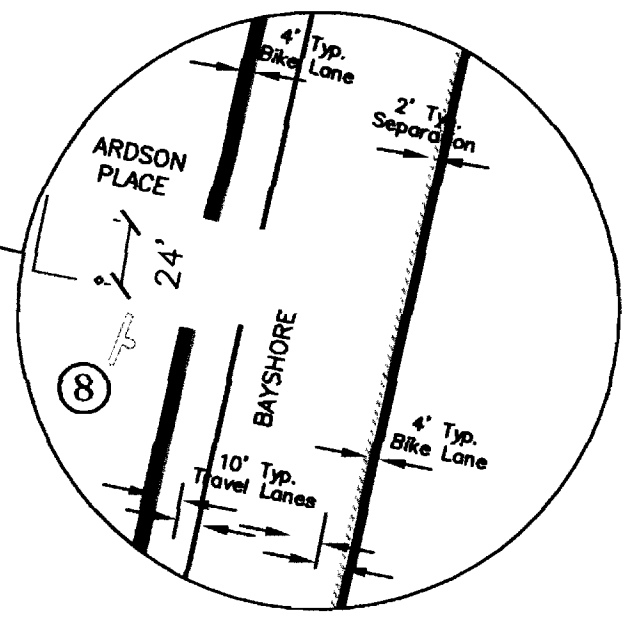
DESOTO AVE.

DESOTO AVE.
 HOWARD
 ALABAMA
 DR.
 ARDSON PL.
 BAYSHORE
 CAROLINA
 BLVD.
 RED BALL PARK
 RUBIDEAUX
 BAYSHORE ST.




LEGEND

- Bike Lane (New or Existing)
- New Pavement Markings/Signage
- New Traffic Signal/Modification
- New Sidewalk
- Curb/Median Modification
- ① Bayshore Task Force Recommendation Item #

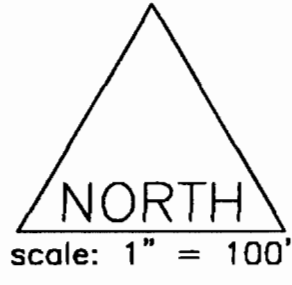
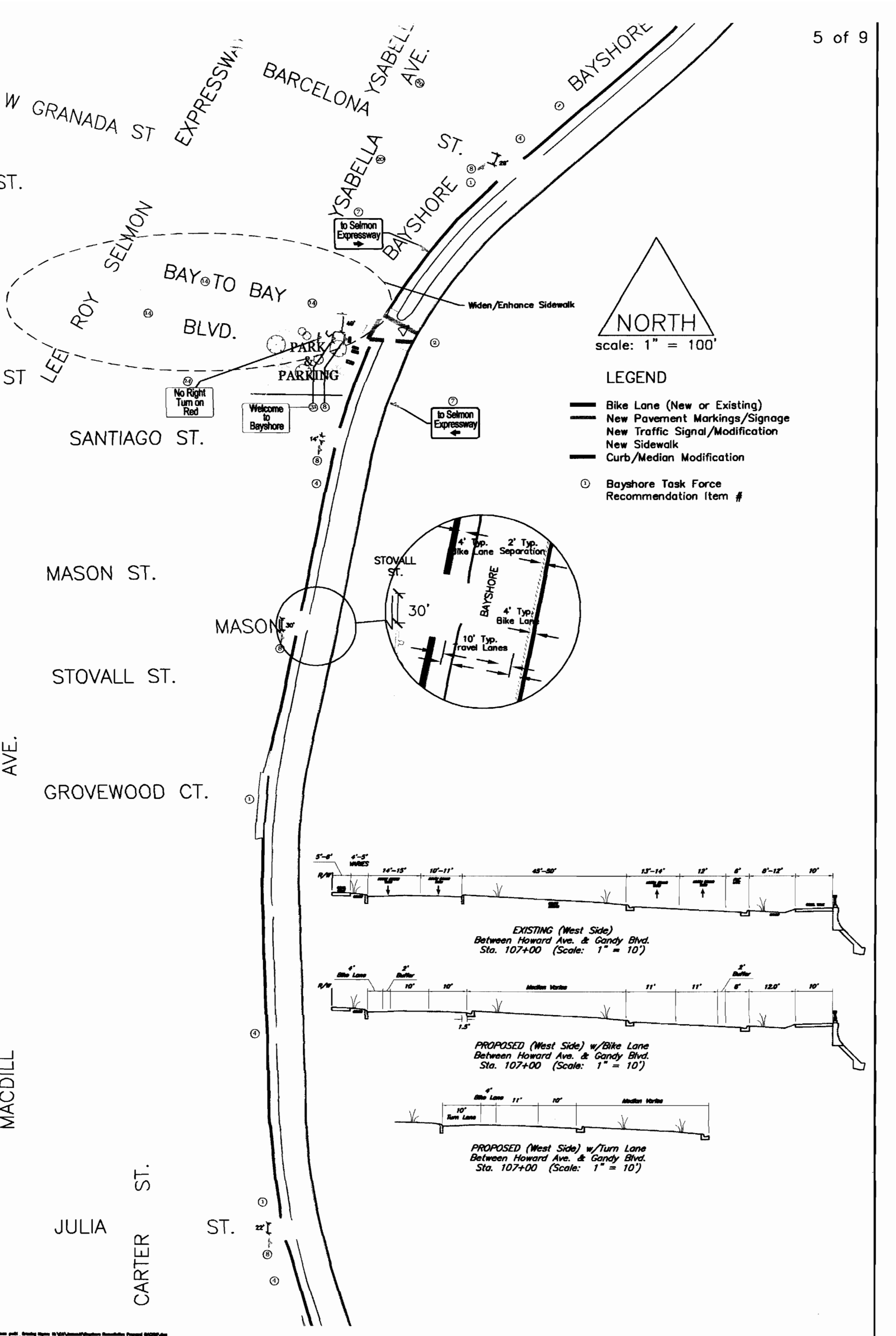


EXISTING (West Side) w/Turn Lane
 Between DeSoto Ave. & Howard Ave.
 Sta. 97+00 (Scale: 1" = 10')



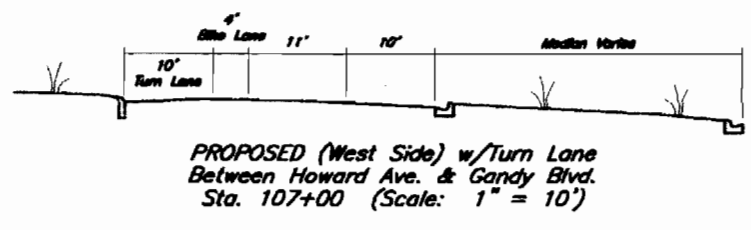
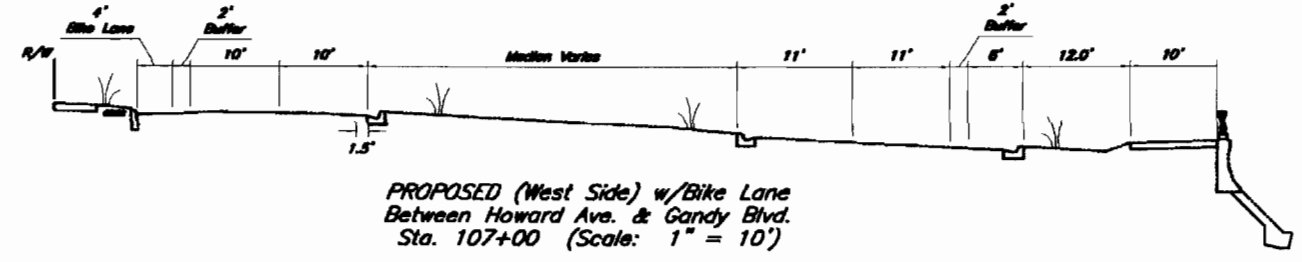
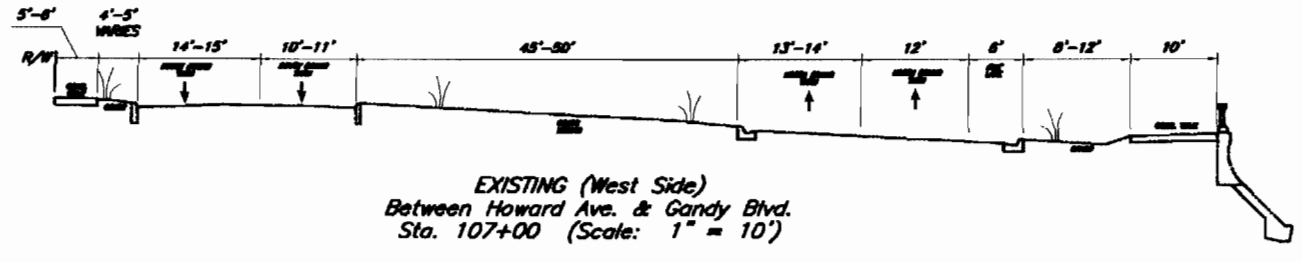
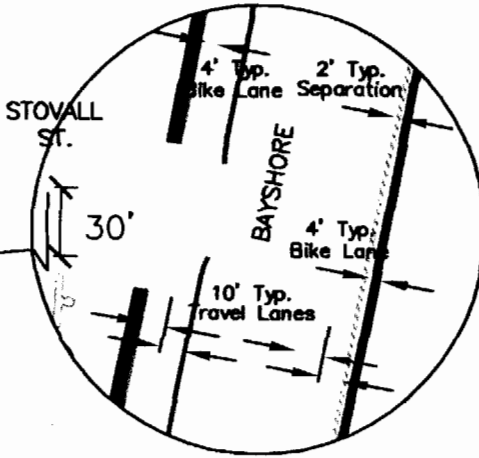
PROPOSED (West Side) w/Turn Lane
 Between DeSoto Ave. & Howard Ave.
 Sta. 97+00 (Scale: 1" = 10')

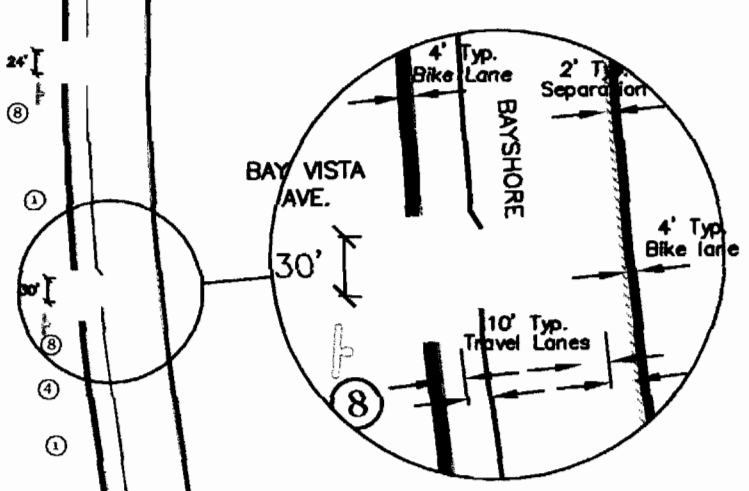
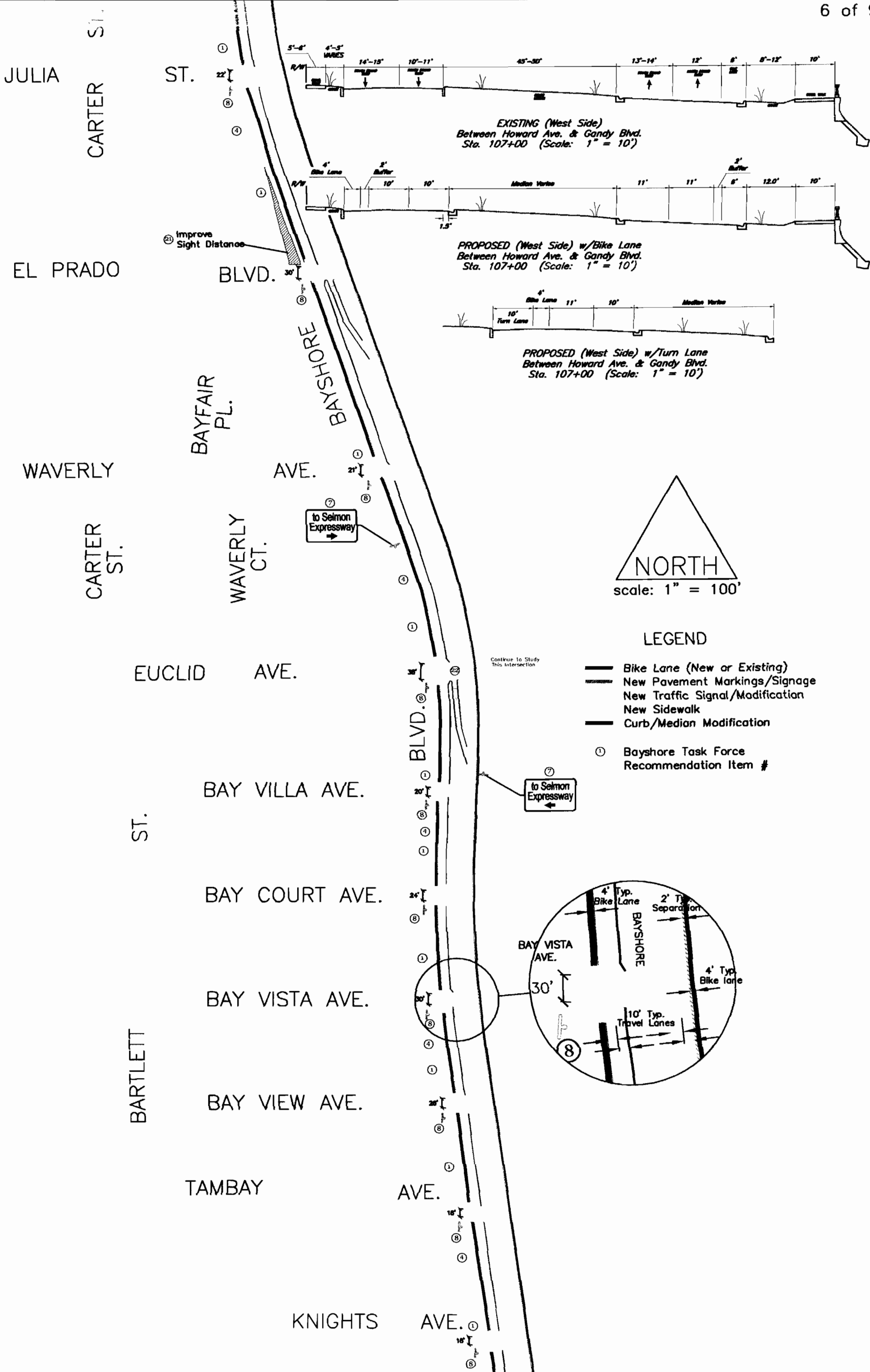
Not for Construction. For Information Only. Project No. 2012-001-0001

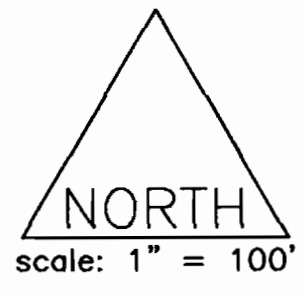
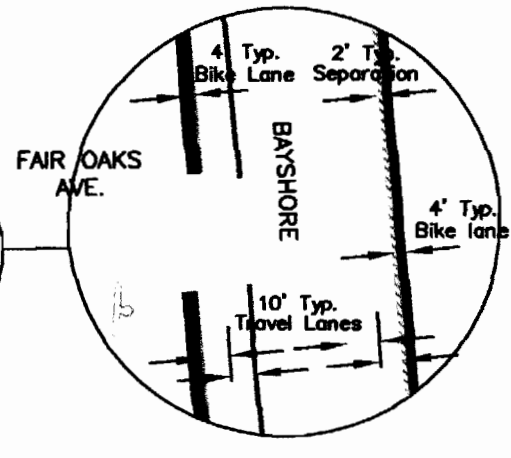
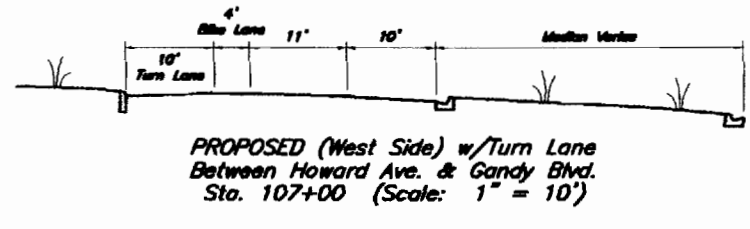
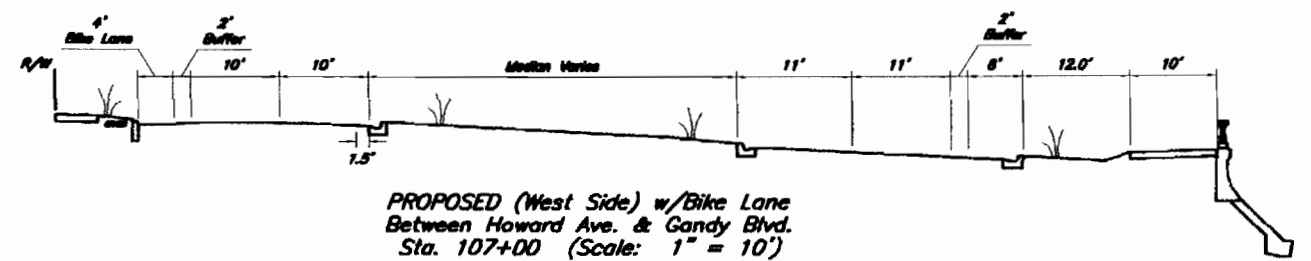
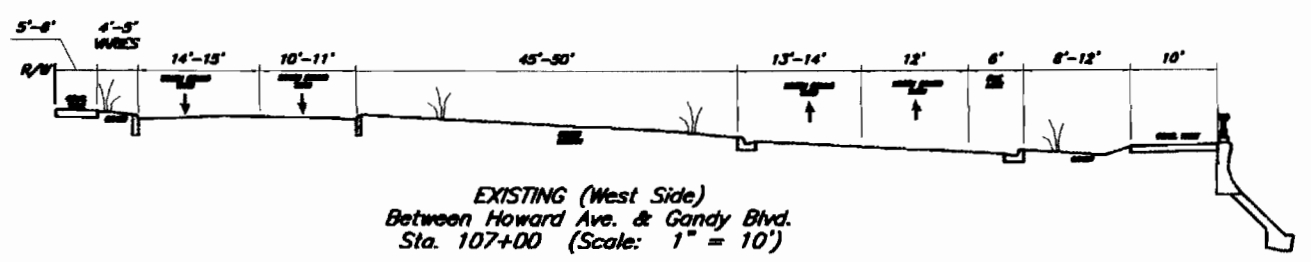
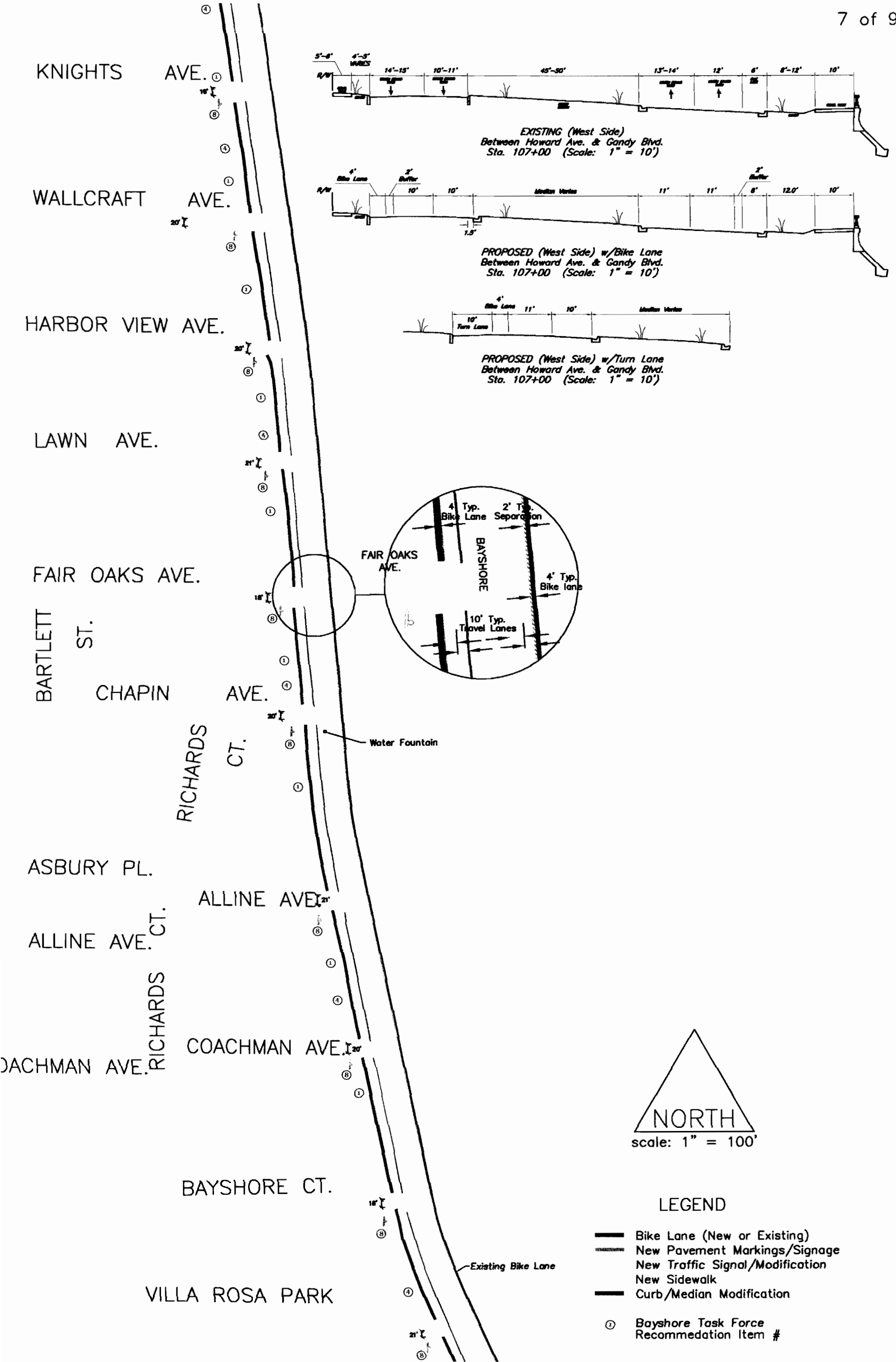


LEGEND

- Bike Lane (New or Existing)
- New Pavement Markings/Signage
- New Traffic Signal/Modification
- New Sidewalk
- Curb/Median Modification
- ① Bayshore Task Force Recommendation Item #







- LEGEND**
- Bike Lane (New or Existing)
 - New Pavement Markings/Signage
 - New Traffic Signal/Modification
 - New Sidewalk
 - Curb/Median Modification
 - Bayshore Task Force Recommendation Item #

VILLA ROSA PARK

HAWTHORNE RD.

GANDY BLVD.

QUINCY ST.

MARLIN AVE.

ELBERON ST.

PRICE AVE.

RUSSELL ST.

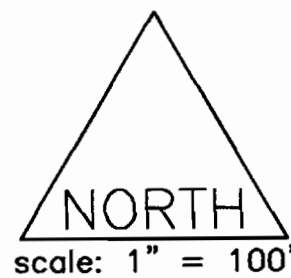
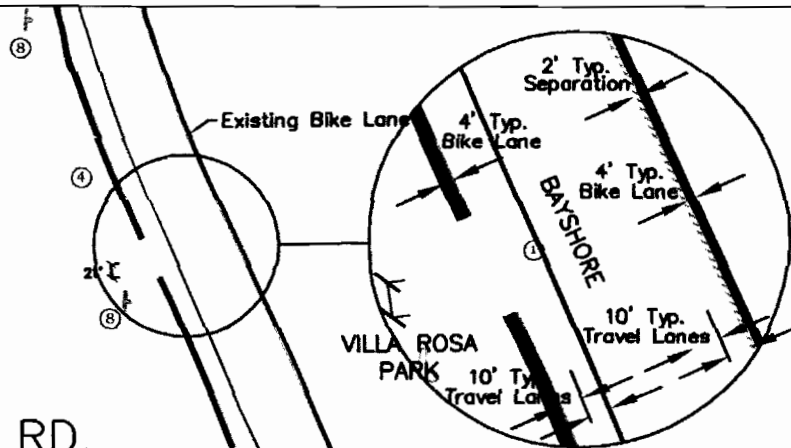
BAYSHORE BLVD.

JULES VERNE CT.

BLVD.

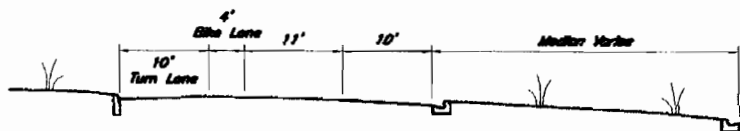
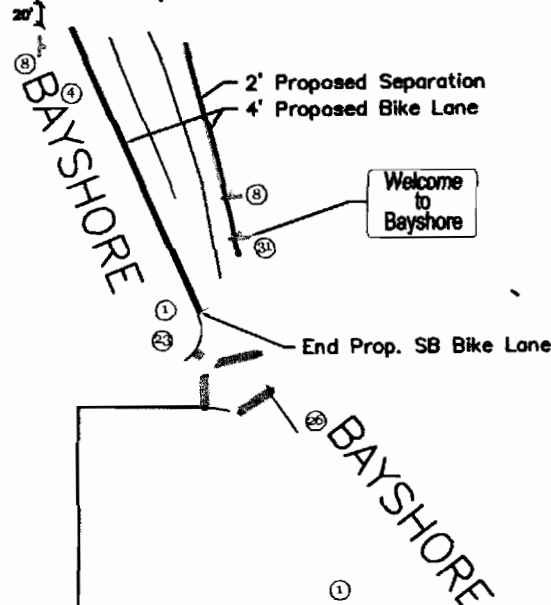
CRESCENT DR.

NICHOL ST.



LEGEND

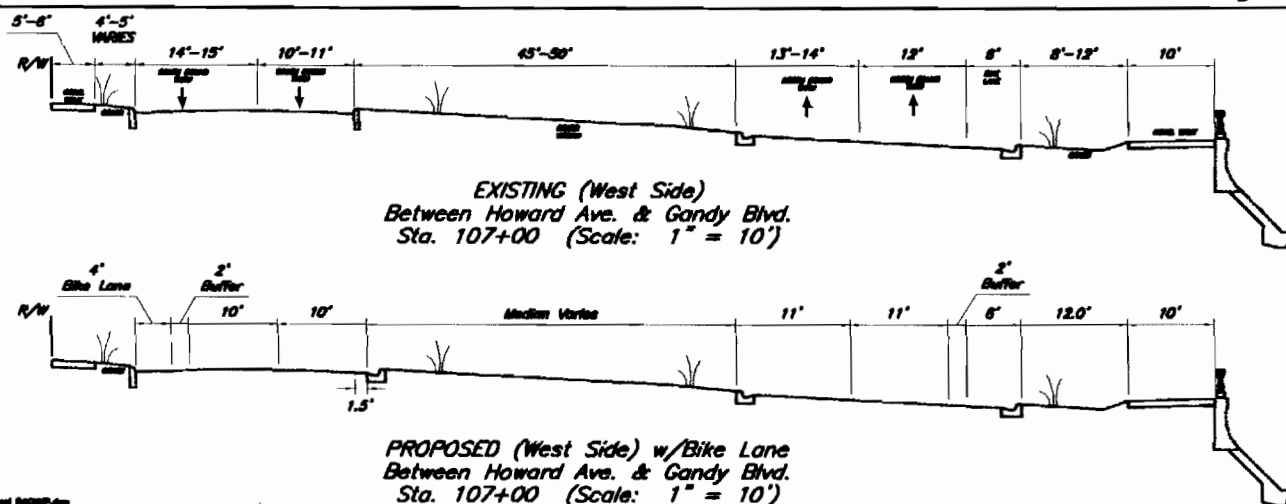
- Bike Lane (New or Existing)
- New Pavement Markings/Signage
- New Traffic Signal/Modification
- New Sidewalk
- Curb/Median Modification
- ① Bayshore Task Force Recommendation Item #



PROPOSED (West Side) w/Turn Lane Between Howard Ave. & Gandy Blvd. Sta. 107+00 (Scale: 1" = 10')

Double Yellow Striping

BALLAST POINT



QUIT

PAXTON AVE.

PEARL AVE.

RUSSELL

BAYSHORE

JULES VERN

CRESCENT I

9 of 9

NICHOL ST.

COUNTY

Double Yellow Striping

TYSON AVE.

LYKES CT.

THORNTON AVE.

INTERBAY BLVD.

TRILBY AVE.

WYOMING AVE.

LEGEND

- Bike Lane (New or Existing)
- New Pavement Markings/Signage
- New Traffic Signal/Modification
- New Sidewalk
- Curb/Median Modification

⊙ Bayshore Task Force Recommendation Item #

