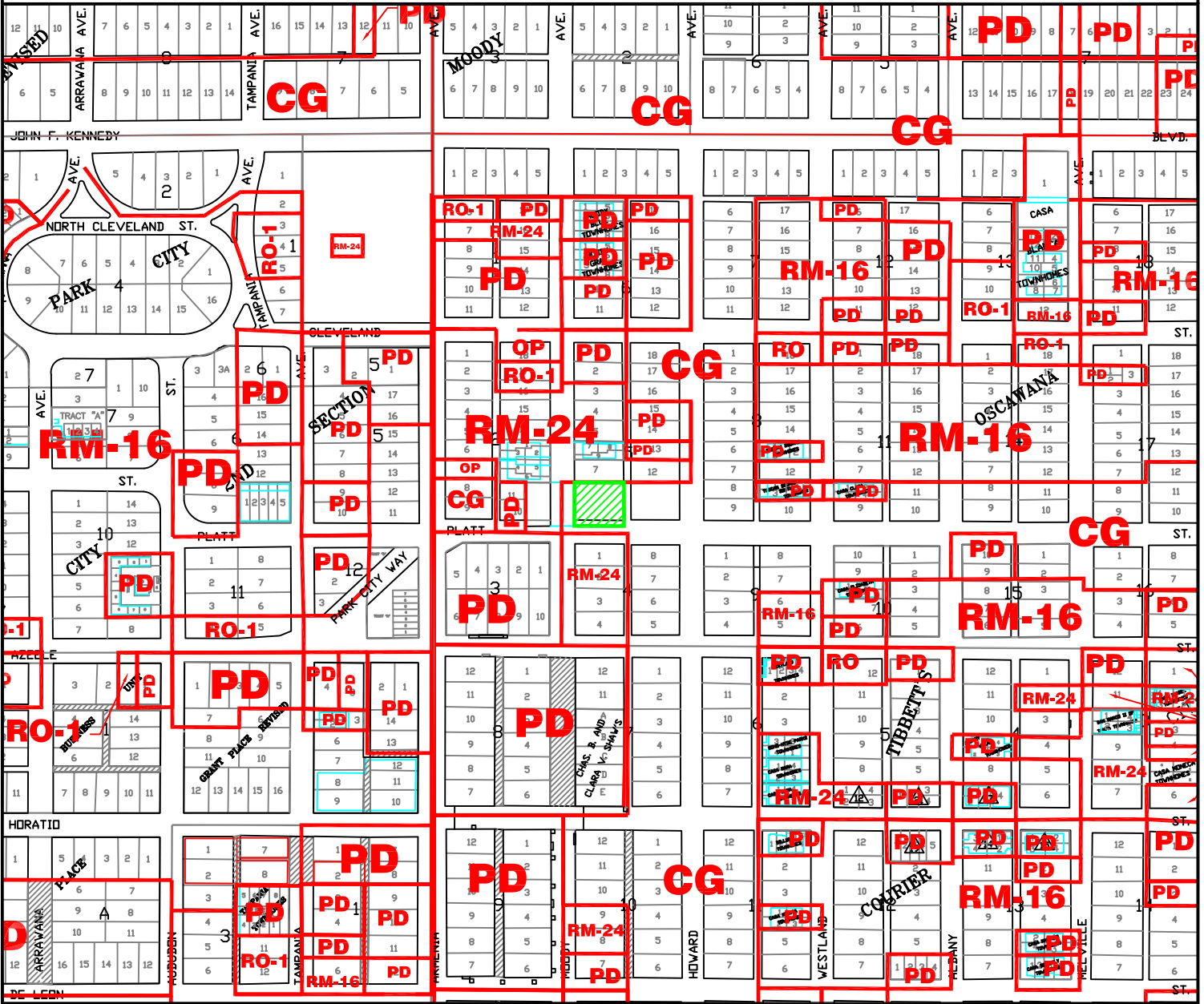


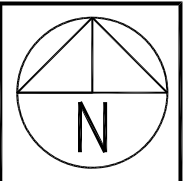
# REZONING


GENERAL LOCATION: 2309 West Platt Street



Sec. 23 - T 29 S - R 18 E  
 Atlas Sheet: 1-11  
 Scale: 1" = 400  
 FILE NO.: Z09-27

RIGHT OF WAY AND MAPPING  
 LAND DEVELOPMENT COORDINATION  
 GROWTH MANAGEMENT & DEVELOPMENT SERVICES  
 CITY OF TAMPA, FLORIDA



<p> - REZONING AREA</p> <p>RS-50-RESIDENTIAL SINGLE FAMILY              RS-60-RESIDENTIAL SINGLE FAMILY              RS-75-RESIDENTIAL SINGLE FAMILY              RS-100-RESIDENTIAL SINGLE FAMILY              RS-150-RESIDENTIAL SINGLE FAMILY              RM-12-RESIDENTIAL MULTI FAMILY              RM-16-RESIDENTIAL MULTI FAMILY              RM-18-RESIDENTIAL MULTI FAMILY              RM-24-RESIDENTIAL MULTI FAMILY</p>	<p>FROM: <u>CG</u></p> <p>TO: <u>PD</u></p>	<p>RM-35-RESIDENTIAL MULTI FAMILY              RM-50-RESIDENTIAL MULTI FAMILY              RM-75-RESIDENTIAL MULTI FAMILY              RO-RESIDENTIAL OFFICE              RO-1-RESIDENTIAL OFFICE              OP-OFFICE PROFESSIONAL              OP-1-OFFICE PROFESSIONAL              CN-COMMERCIAL NEIGHBORHOOD              CG-COMMERCIAL GENERAL</p> <p>CI-COMMERCIAL INTENSIVE              IG-INDUSTRIAL GENERAL              IH-INDUSTRIAL HEAVY              PD-PLANNED DEVELOPMENT              M-AP-AIRPORT COMPATIBILITY              CBD-CENTRAL BUSINESS DISTRICT              YC-YBOR CITY HISTORIC DISTRICT              TQD-TAMPA QUALITY DEVELOPMENT              CD-CHANNEL DISTRICT              PP-PUBLIC PARK</p>
---	---	--