





















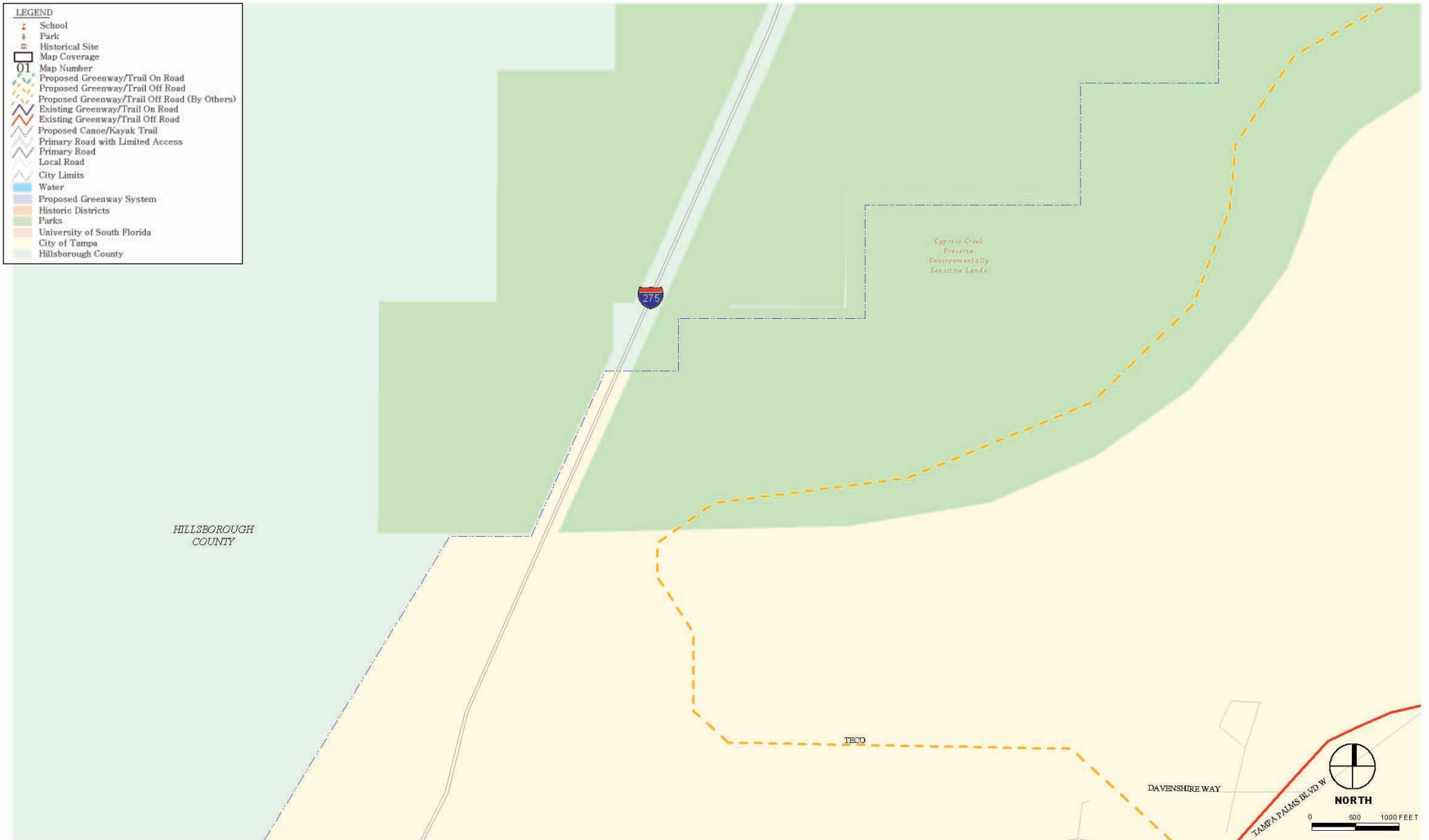


- LEGEND**
-  School
 -  Park
 -  Historical Site
 -  Map Coverage
 -  Map Number
 -  Proposed Greenway/Trail On Road
 -  Proposed Greenway/Trail Off Road
 -  Proposed Greenway/Trail Off Road (By Others)
 -  Existing Greenway/Trail On Road
 -  Existing Greenway/Trail Off Road
 -  Proposed Canoe/Kayak Trail
 -  Primary Road with Limited Access
 -  Primary Road
 -  Local Road
 -  City Limits
 -  Water
 -  Proposed Greenway System
 -  Historic Districts
 -  Parks
 -  University of South Florida
 -  City of Tampa
 -  Hillsborough County



HILLSBOROUGH COUNTY

Cypress Creek
Passive
Environmentally
Sensitive Lands

TECO

DAVENSHIRE WAY

TAMPA PALMS BLVD W



NORTH

