
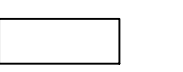
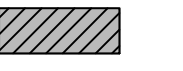






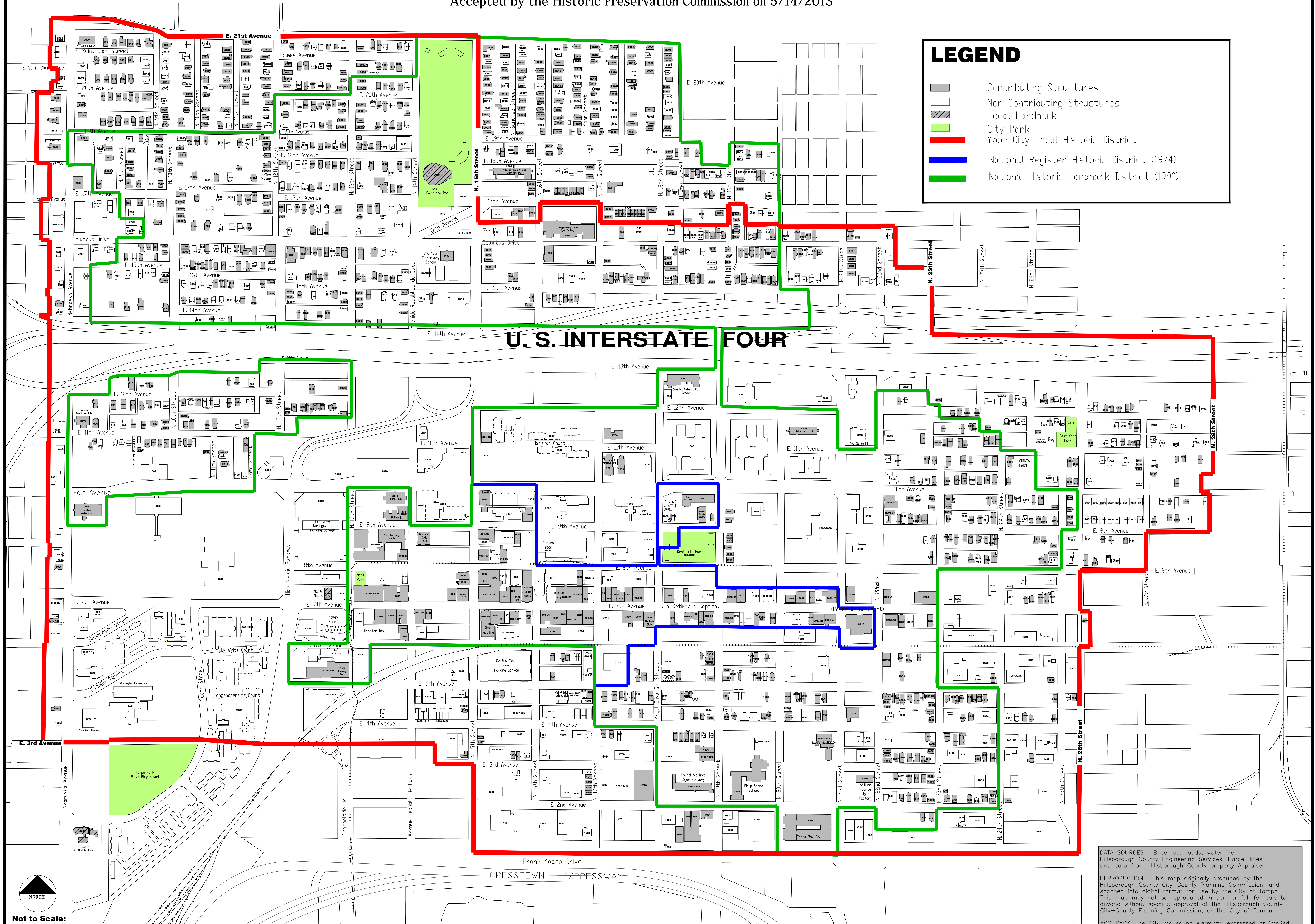
# YBOR CITY HISTORIC DISTRICT

## PERIOD OF HISTORIC SIGNIFICANCE 1886-1940

Accepted by the Historic Preservation Commission on 5/14/2013


### LEGEND

-  Contributing Structures
-  Non-Contributing Structures
-  Local Landmark
-  City Park
-  Ybor City Local Historic District
-  National Register Historic District (1974)
-  National Historic Landmark District (1990)



**U. S. INTERSTATE FOUR**

Frank Adamo Drive  
CROSSTOWN EXPRESSWAY



Not to Scale:

DATA SOURCES: Basemap, roads, water from Hillsborough County Engineering Services. Parcel lines and data from Hillsborough County property Appraiser.

REPRODUCTION: This map originally produced by the Hillsborough County City-County Planning Commission, and scanned into digital format for use by the City of Tampa. This map may not be reproduced in part or full for sale to anyone without specific approval of the Hillsborough County City-County Planning Commission, or the City of Tampa.

ACCURACY: The City makes no warranty, expressed or implied, as to the accuracy of the details shown on this map, or of the reproduction thereof. This drawing is not to scale.