



Cypress Street Bike Lanes/Sidewalk (from SR 60/U-Path to West Shore Boulevard)

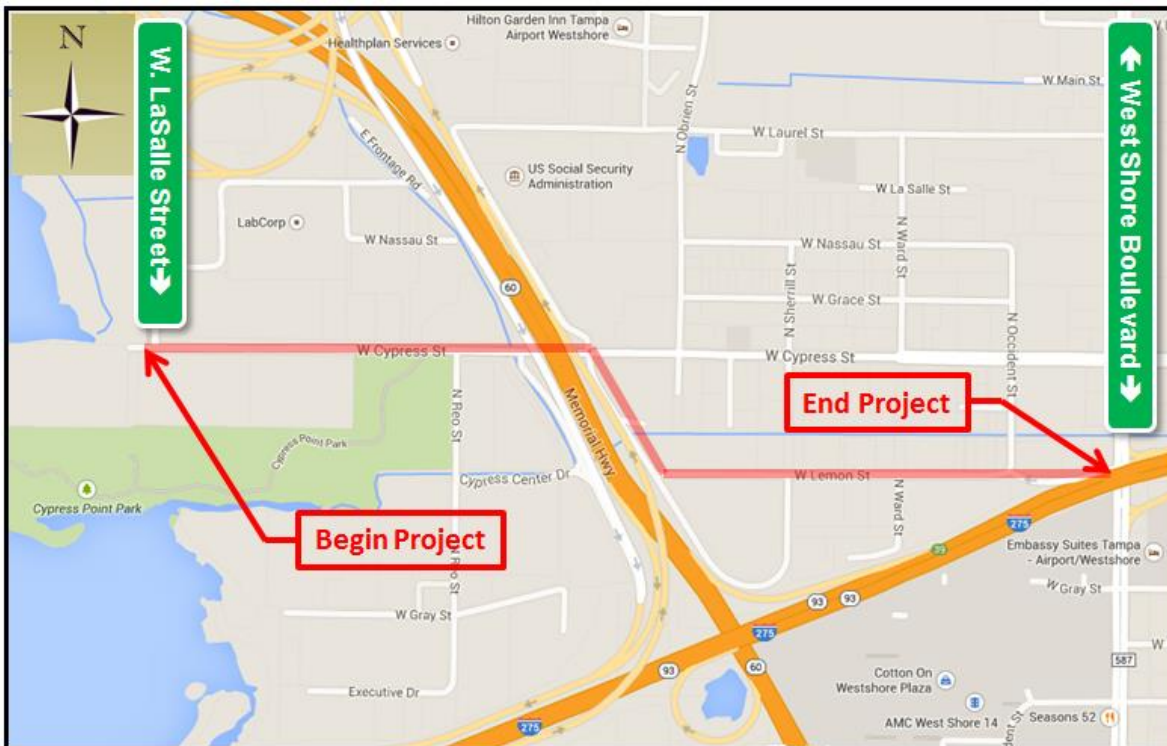
FPN: 432714-1-38/58-01

Project Description:

This 1.1-mile sidewalk and bike facility improvement project consists of converting over 2,500 feet of existing sidewalk along West Cypress Street from the SR 60/U-Path to East Frontage Road to a 10-foot wide shared use path. Sidewalk connectivity will be made along East Frontage Road from Cypress Street to Lemon Street and shared lane markings will be added along East Frontage Road from Cypress Street south to Lemon Street and along Lemon Street from East Frontage Road to West Shore Boulevard.

Wayfinding signs will be added to complete the bike route connection from Cypress Pointe Park to the newly constructed shared use path along the west side of West Shore Boulevard (completed by FDOT under a separate project).

Location Map:

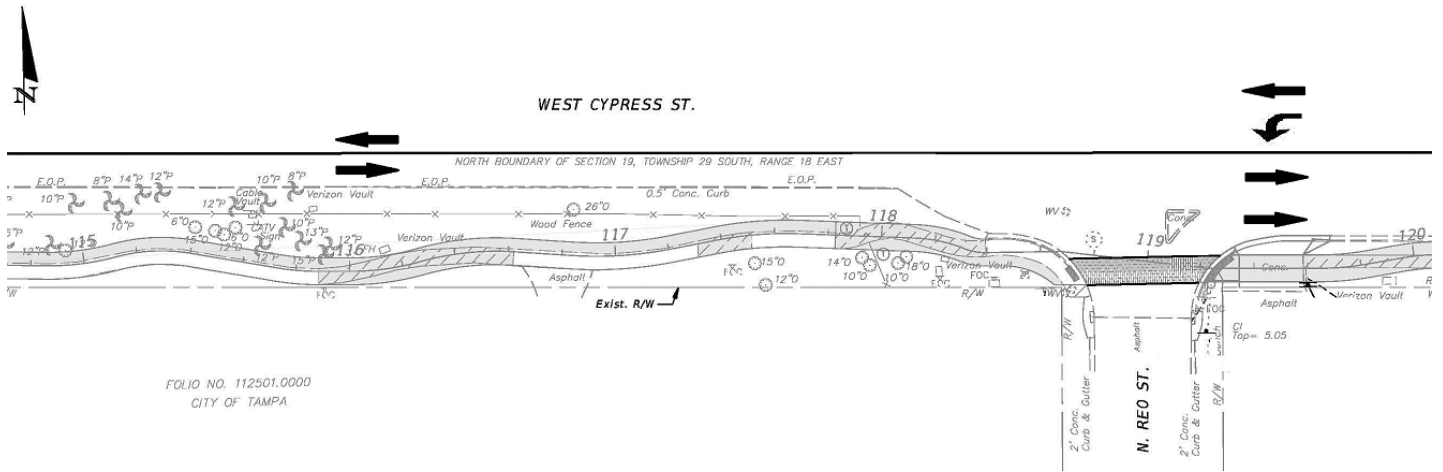


Project Information:

Phase	Firm	Amount	Funding	Schedule	
				Start	Finish
Design	Sam Schwartz	\$96,500	FDOT	June 2014	May 2015
Construction	Contract	\$324,176	FDOT	Dec 2015	Jun 2016
CEI	<i>Est.</i>	\$33,000	FDOT (TBD)		

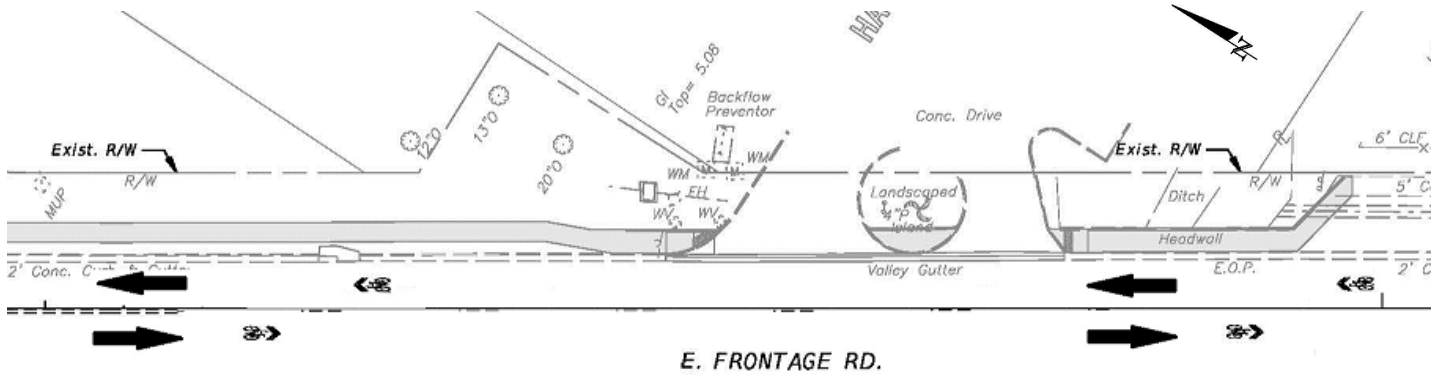
Concept Plan View:

Typical Sidewalk Widening along Cypress Street



FOLIO NO. 112501.0000
CITY OF TAMPA

New Sidewalk and Shared Lane Markings along East Frontage Road



Typical Section along Cypress Street:

