

E. Columbus Drive from N. Nebraska Avenue to N. 14th Street

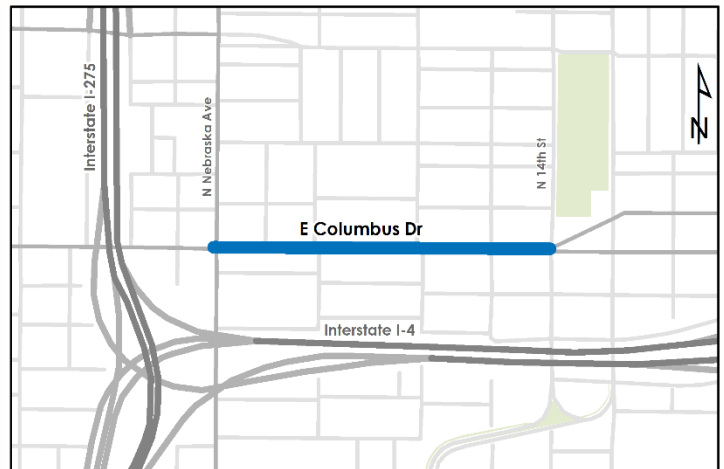
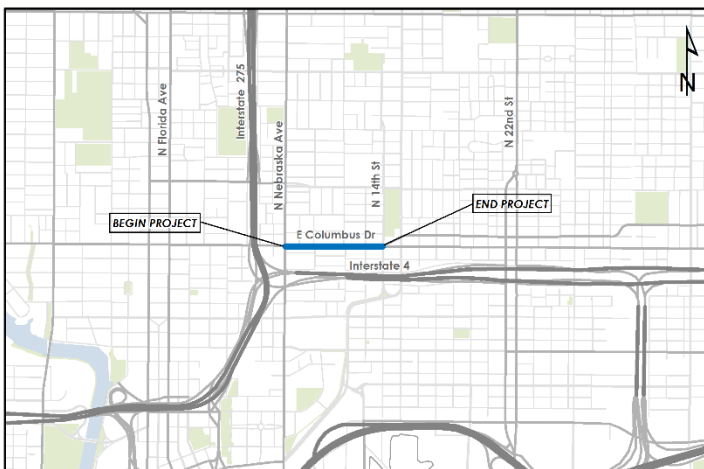
LAP Complete Street Project | City Project No: 1001221; FPN: 436639-1

Project Description

The E. Columbus Drive Design project provides for the reconfiguration of the existing 2-lane, undivided street to provide bicycle lanes on both sides of the street and an on-street parking aisle on the south side of the street. This 0.4-mile segment of E. Columbus Drive from N. Nebraska Avenue to N. 14th Street is an arterial roadway with one travel lane in each direction and has an average daily traffic volume of 10,210 vehicles. The posted speed is 30 miles per hour.

The E. Columbus Drive Design project is identified as the fourth highest priority project in the Hillsborough County Metropolitan Planning Organization (MPO)-City of Tampa Walk-Bike Plan Phase I - Final Report. The City's InVision Center City Plan also identified this segment of E. Columbus Drive for road dieting and rebalancing to provide safe, walkable, and bikeable neighborhood connectivity.

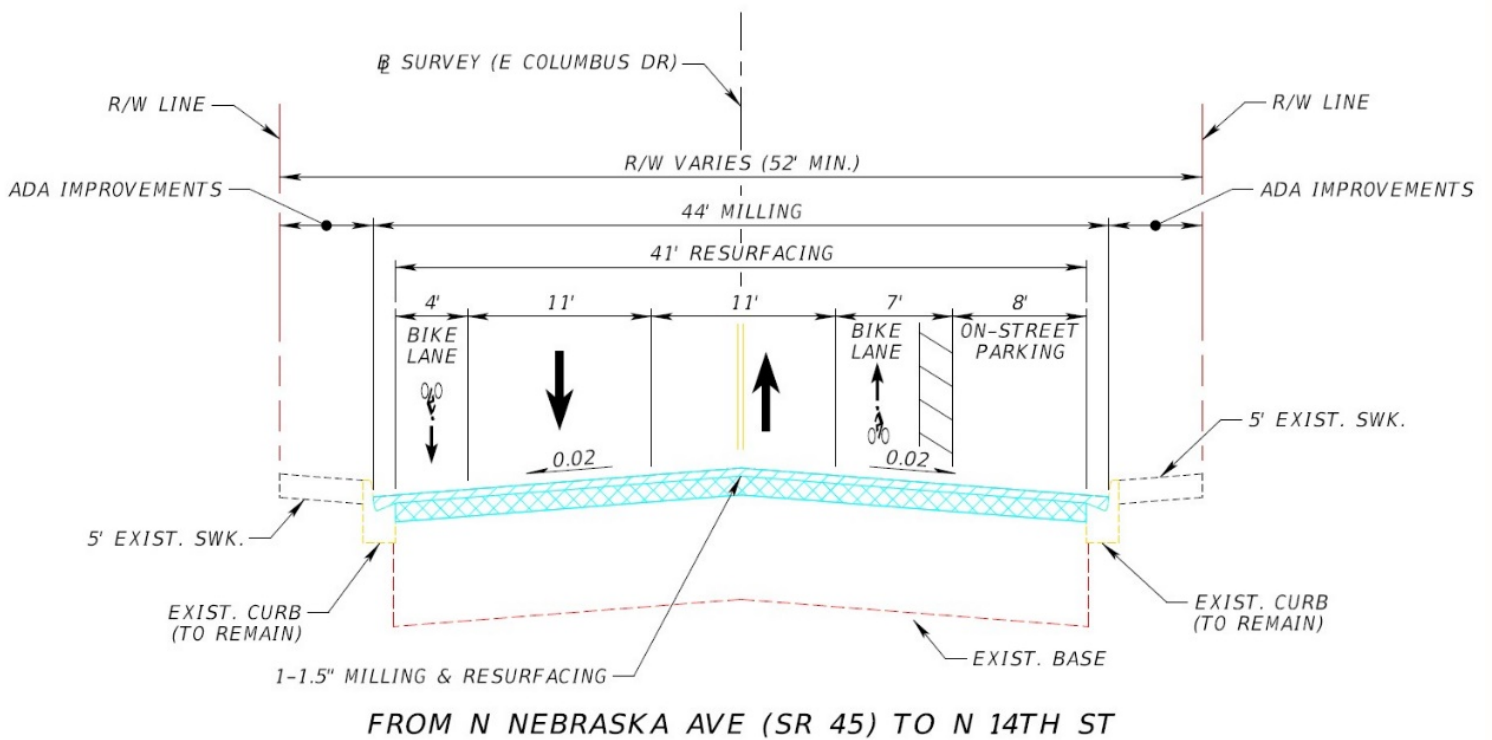
Project Location



E. Columbus Drive from N. Nebraska Avenue to N. 14th Street

LAP Complete Street Project | City Project No: 1001221; FPN: 436639-1

Project Typical Section



E. Columbus Drive from N. Nebraska Avenue to N. 14th Street

LAP Complete Street Project | City Project No: 1001221; FPN: 436639-1

Visualization of E. Columbus Dr. with Proposed Improvements



Summary of Project Costs and Schedule

PHASE	FIRM	COST	FUNDING SOURCE	SCHEDULE	
				START	FINISH
Design	Ayres Associates	\$99,000 +\$218,689	FDOT ¹ + City ²	January 2019	January 2020
Construction	TBD	~ 278,800 +\$231,500	FDOT ¹ + City ²	June 2020	September 2021
Const. Eng. Inspection	FDOT ¹	~ \$16,900	FDOT ¹		
Contingency	City ²	~ \$20,600	City ²		

NOTES:

1. FDOT – Florida Department of Transportation
2. City – City of Tampa